



Photo Location 1: View looking north east towards the Site from unnamed road near Maintree.

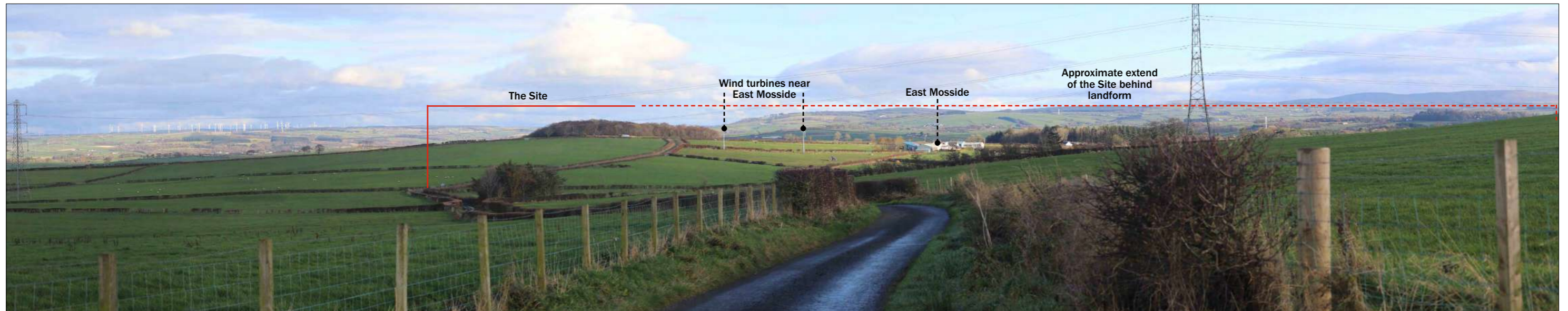


Photo Location 2: View looking north east towards the Site unnamed road.

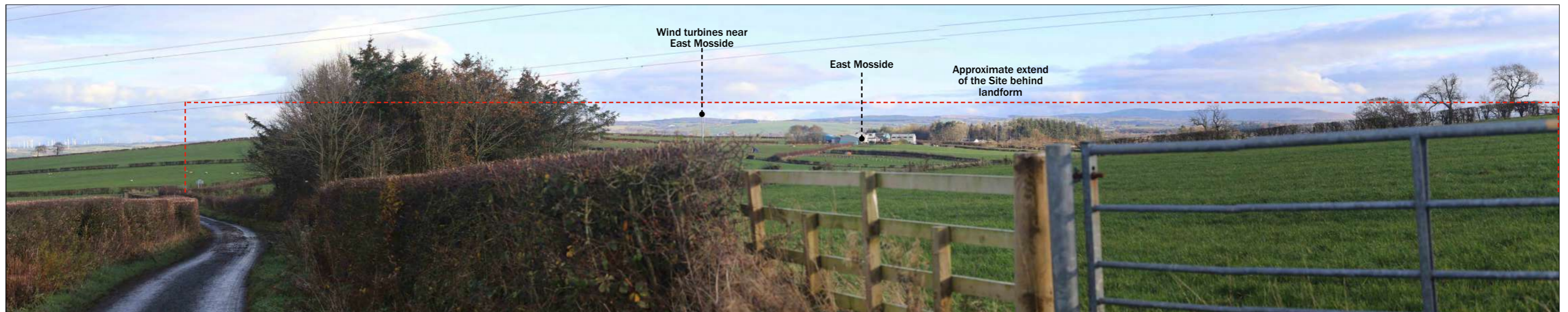


Photo Location 3: View looking north east towards the Site from unnamed road.





Photo Location 4: View looking south west towards the Site from unnamed road.




Photo Location 5: View looking south west towards the Site from unnamed road.



Photo Location 6: View looking south west towards the Site from unnamed road.





Photo Location 7: View looking south towards the Site from unnamed road.



Photo Location 8: View looking south towards the Site from unnamed road.



Photo Location 9: View looking south towards the Site from unnamed road near Gatehead.





Photo Location 10: View looking south towards the Site from unnamed road.




Photo Location 11: View looking south east towards the Site from unnamed road near Midton of Balgray.



Photo Location 12: View looking south east towards the Site from Treeswoodhead Road.





Photo Location 13: View looking south east towards the Site from Treeswoodhead Road.



Photo Location 14: View looking south east towards the Site from unnamed road near Easter Hillhouse.



Photo Location 15: View looking east towards the Site from unnamed road near Hirst.






Photo Location 16: View looking east towards the Site from unnamed road near Hirst.




Photo Location 17: View looking east towards the Site from unnamed road near High Borland.



Photo Location 18: View looking east towards the Site from unnamed road near Craigie.





Photo Location 19: View looking east towards the Site from unnamed road.




Photo Location 20: View looking north towards the Site from unnamed road near East Doura.




Photo Location 21: View looking north west towards the Site from unnamed road near Longhouse.






Photo Location 22: View looking north west towards the Site from unnamed road near Craigbyre Wood.




Photo Location 23: View looking north west towards the Site from unnamed track near Fiveway House.




Photo Location 24: View looking north west towards the Site from unnamed road near Home Farm.





Photo Location 25: View looking south west towards the Site from unnamed road within Dallars House Historic Gardens and Designed Landscapes.



Photo Location 26: View looking south west towards the Site from A719.



Photo Location 27: View looking south west towards the Site from unnamed road near Drumdroch Bridge.





Photo Location 28: View looking west towards the Site from B744 near Millside Farm.



Photo Location 29: View looking north west towards the Site from B744 near Rottenrow.




Photo Location 30: View looking north towards the Site from A719 near Brocklie entrance.



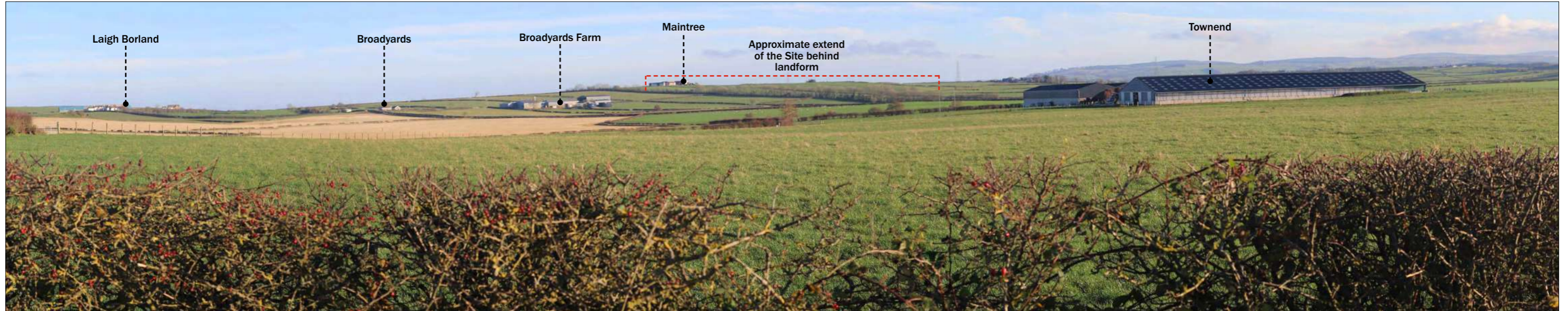


Photo Location 31: View looking north east towards the Site from unnamed road.




Photo Location 32: View looking east towards the Site from unnamed road near Catcraig Farm.




Photo Location 33: View looking east towards the Site from unnamed road near Laigh Borland.